

**EMPIRE STATE BUILDING**


**Historic Postcard, 1930s**

350 Fifth Avenue between 33rd and 34th Street, New York, NY



**Structural Height Comparisons**

*Fortune Magazine*, 1930



**EMPIRE STATE BUILDING**

**Blueprint**


*Empire State Building Company*, 1930

350 Fifth Avenue, New York, NY

Architect: Shreve, Lamb & Harmon

Construction: 1930-1931

Building Height: 1,250 feet



**WOOLWORTH BUILDING**

**Historic Postcard, c. 1915**

233 Broadway, New York, NY



**WOOLWORTH BUILDING**


**Section Drawing**

233 Broadway, New York, NY

Architect: Cass Gilbert

Construction: 1910-1913

Building Height: 792 feet



Document INDEX

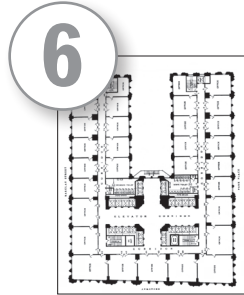
**WOOLWORTH BUILDING**

**Floor Plan**

233 Broadway, New York, NY

Architect: Cass Gilbert

Construction: 1910-1913



**BANKERS TRUST BUILDING**

**Construction Photograph, April 11, 1911**

Structural Engineers, Weiskopf & Pickworth

14 Wall Street, New York, NY

Construction: 1910-1912



**BANKERS TRUST BUILDING**

**Construction Photograph, May 11, 1911**

Structural Engineers, Weiskopf & Pickworth

14 Wall Street, New York, NY

Construction: 1910-1912



**BANKERS TRUST BUILDING**

**Construction Photograph, July 5, 1911**

Structural Engineers, Weiskopf & Pickworth

14 Wall Street, New York, NY

Construction: 1910-1912



**WALL STREET**

**Postcards**

Three historic views, 1895, 1905, 1912



## Document INDEX

### LOWER MANHATTAN

Photograph, Aerial View, 1976

*Courtesy The New-York Historical Society  
Thomas Airviews Collection*

11



### LOWER MANHATTAN

Photograph, Aerial View, 2004

*Stan Ries (c)*

12

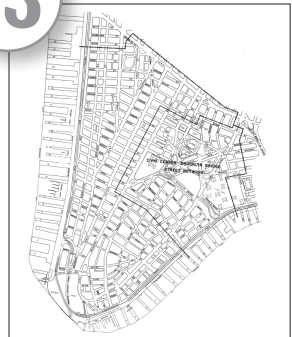


### LOWER MANHATTAN

Map, 1966

*Created for The Lower Manhattan Plan, 1966,  
a planning report for the NYC Department of City Planning*

13



### LOWER MANHATTAN SKYLINE

Postcard, c. 1915

14

