

OBJECT INDEX

EMPIRE STATE BUILDING


Historic Postcard, 1930s

350 Fifth Avenue between 33rd and 34th Street,
New York, NY



Structural Height Comparisons

Fortune Magazine, 1930



EMPIRE STATE BUILDING

Blueprint


Courtesy Empire State Building Company, 1930

350 Fifth Avenue, New York, NY

Architect: Shreve, Lamb & Harmon

Construction: 1930-1931

Building Height: 1,250 feet



WOOLWORTH BUILDING

Historic Postcard, c. 1915

233 Broadway, New York, NY



WOOLWORTH BUILDING

Section Drawing

233 Broadway, New York, NY

Architect: Cass Gilbert

Construction: 1910-1913

Building Height: 792 feet



OBJECT INDEX

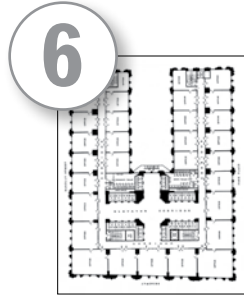
WOOLWORTH BUILDING

Floor Plan

233 Broadway, New York, NY

Architect: Cass Gilbert

Construction: 1910-1913



BANKERS TRUST BUILDING

Construction Photograph, April 11, 1911

Structural Engineers, Weiskopf & Pickworth

14 Wall Street, New York, NY

Construction: 1910-1912




BANKERS TRUST BUILDING

Construction Photograph, May 11, 1911

Structural Engineers, Weiskopf & Pickworth

14 Wall Street, New York, NY

Construction: 1910-1912




BANKERS TRUST BUILDING

Construction Photograph, July 5, 1911

Structural Engineers, Weiskopf & Pickworth

14 Wall Street, New York, NY

Construction: 1910-1912



WALL STREET

Postcards

Three historic views, 1895, 1905, 1912



OBJECT INDEX

LOWER MANHATTAN

Photograph, Aerial View, 1976

*Collection of The New-York Historical Society,
Negative #75010*

11



LOWER MANHATTAN

Photograph, Aerial View, 2004

Stan Ries (c)

12



LOWER MANHATTAN

Map, 1966

*Created for The Lower Manhattan Plan, 1966,
a planning report for the NYC Department of City Planning*

13



LOWER MANHATTAN SKYLINE

Postcard, c. 1915

14

